144-56

WHEREVER YOU GO

Power-up for Peak Performance with Texaco Gasolines

Texaco blends peak performance into every drop of Sky Chief, the premium gasoline for those who want the best . . . and into Fire Chief, Texaco's famous *regular-price* gasoline. Whenever you fill up with either of these two great gasolines—throughout Canada and the United States—you can depend on fast starts and smooth warm up in any weather. You will enjoy *powerful*, economical performance in town or on the open road.

FOR YOUR CONVENIENCE USE A

Texaco Credit Card

The only credit card honoured under one sign in Canada and the United States



Purchase Texaco Sky Chief and Fire Chief gasolines, Havoline Motor Oils, Marfak Lubrication . . . also tires, batteries and accessories—all without cash.

Pay only one bill a month for your car's running expenses.

Monthly statements give permanent record for expense and tax reference.

Automatic annual renewal.

For boat or plane too . . . use your Texaco Credit Card at Texaco marinas and airport installations.

Ask your Texaco Dealer for a Credit Card Application

ALBERTA AND BRITISH COLUMBIA



Photo — Harry Rowed

WHEREVER YOU GO . . . TRUST

TEXACO

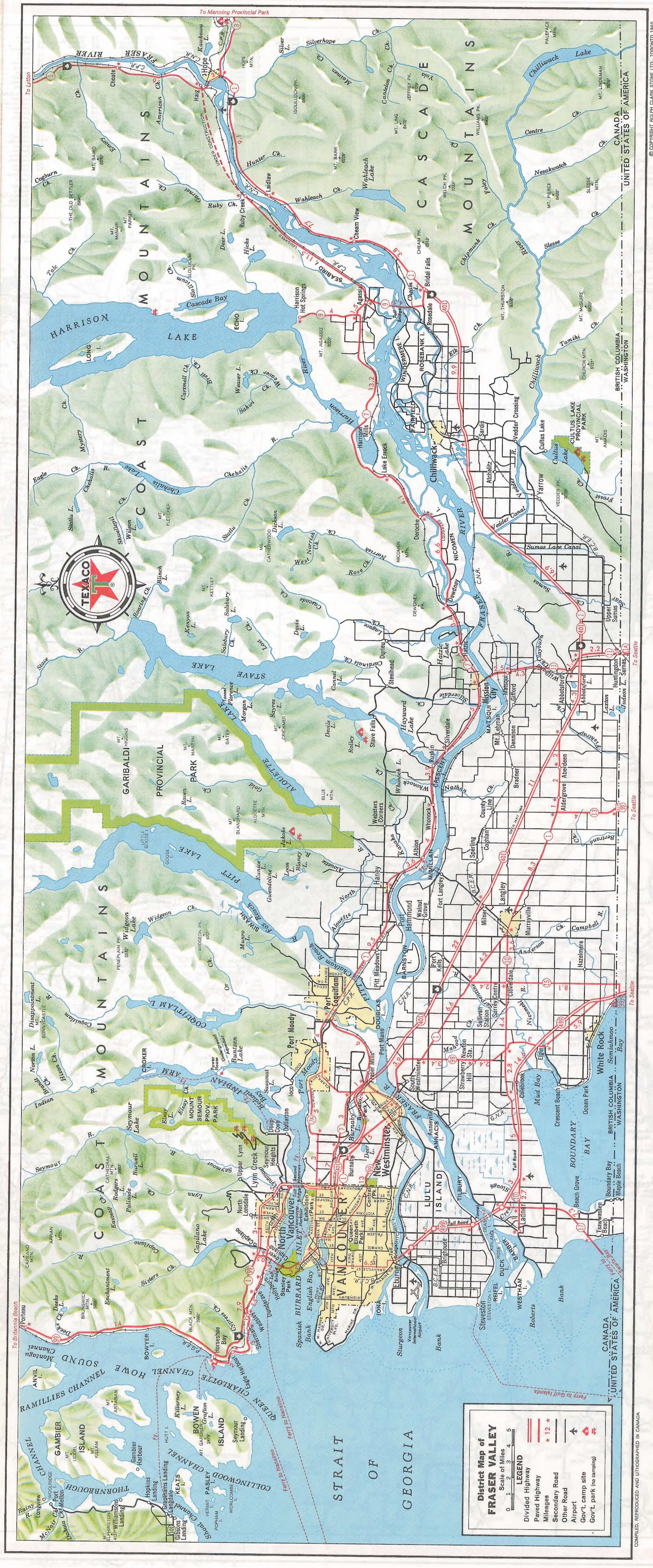

The view looking up Sunwapta Canyon, 10,875 feet above sea level towards the Athabasca Glacier in Jasper National Park, one of the best known reserves in North America. **G-4**



Alpine flowers and tall pine trees grow on a mountainside in Mt. Revelstoke National Park in the Monashee Mountains, with a beautiful background of snowcapped ranges. **F-5**



On Harrison Lake, east of Vancouver, is Harrison Hot Springs, a resort area combining the pleasures of the lakes with the grandeur of the mountains. **D-7**

Cathedral Grove near Parksville, Vancouver Island contains some of the finest Douglas firs in British Columbia. Some trees measure about ten feet in diameter. **C-7**

Canada's most popular figures, the Royal Canadian Mounted Police provide friendly assistance for visitors at Waterton Lake National Park on the border of Alberta and Montana, U.S.A.

Prospect Point in Vancouver's 1,000 acre Stanley Park provides a beautiful view across the First Narrows. Stanley Park is a favourite spot for thousands of visitors to British Columbia. **D-7**



A trim, flower-bordered canal winding through the Edmonton Exhibition grounds in Alberta's capital city provides smooth sailing for small craft.

In The Fraser Canyon, the Trans-Canada Highway curves around the Fraser River near Lytton in Southern B.C. en route to Victoria. **D-6**



West of Drumheller, Alberta lie the rugged badlands along the Red Deer River valley. Horseshoe Canyon, 9 miles west on Highway 9, is typical.

Mount Arrowsmith on Vancouver Island is only one of the many inspiring sights throughout British Columbia for the camera to catch and keep. **C-7**

The thrills and spills of Alberta's world-famous annual event, the Calgary Stampede, attract thousands of visitors to this Western town where, for seven days each year, the Wild West lives again. **H-5**

Dawson Creek stands at the start of the Alaska Highway, an exciting 1,523 mile journey on Canada's most northerly route through Northern British Columbia, the Yukon and on to Fairbanks Alaska. **E-1**

Henry Hunt carries on craft of totem carving in Thunderbird Park in Victoria. His skills were learned from the late Chief Mungo Martin. **C-7**

The curves, slopes and overland treks of the Marmot Basin in Alberta offer thrills and excitement to even the most experienced skier.

When travelling the Trans-Canada Highway east of Banff National Park, one can enjoy this magnificent view of the peaks of the Three Sisters.

A fisherman's dream will come true on Qualicum Beach on Vancouver Island where blueback salmon abound. Fishing in B.C. is excellent. **C-7**

WHEN YOU TRAVEL BY CAR YOU GET PICTURES LIKE THESE

TEXACO	BANFF, ALTA.	BRANDON, MAN.	CALGARY, ALTA.	DAUPHIN, MAN.	DAWSON CREEK, B.C.	EDMONTON, ALTA.	FAIRBANKS, ALASKA	FLIN FLON, MAN.	FORT WILLIAM, ONT.	GRANDE PRAIRIE, ALTA.	KENORA, ONT.	LETHBRIDGE, ALTA.	MEDICINE HAT, ALTA.	PRINCE ALBERT, SASK.	PRINCE GEORGE, B.C.	PRINCE RUPERT, B.C.	REGINA, SASK.	SASKATOON, SASK.	SWIFT CURRENT, SASK.	TRAIL, B.C.	VANCOUVER, B.C.	VERNON, B.C.	WEYBURN, SASK.	WINNIPEG, MAN.	YORKTON, SASK.
BANFF, ALTA.		778	81	776	631	260	2154	829	1355	548	1059	218	259	552	644	1140	551	462	397	327	590	269	600	909	668
BRANDON, MAN.	778		697	108	1103	732	2626	461	568	1020	272	623	519	448	1358	1821	227	387	381	969	1375	1047	195	131	187
CALGARY, ALTA.	81	697		695	550	179	2073	748	1274	467	969	137	178	471	725	1188	470	381	316	408	671	350	519	828	587
DAUPHIN, MAN.	776	108	695		1024	653	2547	353	640	941	344	644	540	369	1279	1742	248	314	402	990	1396	1068	303	203	108
DAWSON CREEK, B.C.	631	1103	550	1024		371	1523	1077	1665	83	1369	687	728	800	255	718	870	710	866	910	751	663	941	1227	916
EDMONTON, ALTA.	260	732	179	653	371		1894	706	1293	288	997	316	357	429	626	1089	499	339	429	587	850	529	570	856	545
FAIRBANKS, ALASKA	2154	2626	2073	2547	1523	1894		2600	3188	1606	2892	2210	2251	2323	1778	2241	2393	2233	2389	2433	2274	2186	2464	2750	2439
FLIN FLON, MAN.	829	461	748	353	1077	706	2600		993	994	697	776	679	277	1332	1795	512	367	541	1129	1436	1098	564	556	372
FORT WILLIAM, ONT.	1355	568	1274	640	1665	1293	3188	993		1582	296	1201	1097	976	1895	2358	795	930	949	1537	1805	1615	755	437	724
GRANDE PRAIRIE, ALTA.	548	1020	467	941	83	288	1606	994	1582		1286	604	645	702	338	801	787	627	783	875	834	746	858	1120	833
KENORA, ONT.	1059	272	969	344	1369	997	2892	697	296	1286		895	791	680	1624	2087	499	659	653	1241	1509	1198	459	141	428
LETHBRIDGE, ALTA.	218	623	137	644	687	316	2210	776	1201	604	895		104	506	862	1325	396	409	242	346	753	487	445	754	536
MEDICINE HAT, ALTA.	259	519	178	540	728	357	2251	679	1097	645	791	104		405	903	1366	292	312	138	450	856	528	341	650	432
PRINCE ALBERT, SASK.	552	448	471	369	800	429	2323	277	976	702	680	506	405		1055	1518	227	90	264	852	1142	821	298	548	261
PRINCE GEORGE, B.C.	644	1358	725	1279	255	626	1778	1332	1895	338	1624	862	903	1055		463	1125	965	1041	655	496	408	1196	1458	1171
PRINCE RUPERT, B.C.	1140	1821	1188	1742	718	1089	2241	1795	2358	801	2087	1325	1366	1518	463		1588	1428	1504	1118	959	871	1659	1921	1634
REGINA, SASK.	551	227	470	248	870	499	2393	512	795	787	499	396	292	227	1125	1588		160	154	742	1141	820	71	358	140
SASKATOON, SASK.	462	387	381	314	710	339	2233	367	930	627	659	409	312	90	965	1428	160		174	762	1052	731	231	493	206
SWIFT CURRENT, SASK.	397	381	316	402	866	429	2389	541	949	783	653	242	138	264	1041	1504	154	174		588	987	666	203	512	294
TRAIL, B.C.	327	969	408	990	910	587	2433	1129	1537	875	1241	346	450	852	655	1118	742	762	588		406	247	791	1100	882
VANCOUVER, B.C.	590	1375	671	1396	751	850	2274	1436	1805	834	1509	753	856	1142	496	959	1141	1052	987	406		321	1190	1499	1281
VERNON, B.C.	269	1047	350	1068	663	529	2186	1098	1615	746	1198	487	528	821	408	871	820	731	666	247	321		869	1178	937
WEYBURN, SASK.	600	195	519	303	941	570	2464	564	755	858	459	445	341	298	1196	1659	71	231	203	791	1190	869		318	192
WINNIPEG, MAN.	909	131	828	203	1227	856	2750	556	437	1120	141	754	650	548	1458	1921	358	493	512	1100	1499	1178	318		287
YORKTON, SASK.	668	187	587	108	916	545	2439	372	724	833	428	536	432	261	1171	1634	140	206	294	882	1281	937	192	287	

GOVERNMENT RECREATIONAL AREAS

PROVINCIAL PARKS

BRITISH COLUMBIA	MAP LOCATION	CAMPING AREAS	HOTEL OR LODGE	CABINS	CAMPSITES	TRAILER SPACE	REFRESHMENTS	SHELTERS	PICNICKING	SWIMMING	HUNTING	FISHING	BOATING	BOAT RAMPS	HISTORIC SITES
ALICE LAKE	D-6				●				●	●					
ALLISON LAKE	E-6				●				●				●	●	
BAMBERTON PARK	C-7				●				●	●					
BARKERVILLE	E-4	3			●				●						●
BRIDGE LAKE	E-5				●					●	●	●			
BROMLEY	E-7				●				●	●		●			
CANIM BEACH	E-5				●					●		●	●	●	
CHAMPION LAKES	G-7				●				●				●	●	
CINEMA	D-4				●				●		●	●			
CINNEMOUSUN NARROWS	F-5			●	●			●	●			●	●		
CROOKED RIVER	D-2				●				●	●	●	●			
CROWN LAKE	E-6				●				●	●	●	●			
CULTUS LAKE	D-7	4			●			●	●	●			●	●	
EXCHAMSIKS	A-2				●				●			●			
GOLDSTREAM	C-7				●				●	●					
IVY GREEN	C-7				●				●	●					
JIMSMITH LAKE	G-7				●				●			●	●	●	
KLEANZA CREEK	A-2				●				●			●			
KOKANEE CREEK	G-6				●				●	●			●	●	
LAC LE JEUNE	E-6				●	●			●			●	●	●	
LAKELSE LAKE	A-2				●				●	●		●	●	●	
LOCKHART BEACH	G-7				●				●	●		●			
MACLURE LAKE	B-2				●				●	●					
MANNING PARK	E-7	2			●				●	●		●			
MIRACLE BEACH	C-6				●			●	●	●		●			
MONCK	E-6				●				●	●		●	●	●	
MONTE LAKE	E-6				●				●	●		●	●	●	
MOUNT FERNIE	H-7				●				●		●	●			
MT. ROBSON	F-4	2			●				●						
MOUNT SEYMOUR	D-7		●				●		●						
OKANAGAN LAKE	E-6				●				●	●			●	●	
PINKUT LAKE	C-2				●				●			●			
QUALICUM	C-7				●			●	●	●					
QUINSAM	B-6				●				●		●	●			
ROSEBERY	G-6				●				●			●			
SECHELT	C-7				●				●	●		●	●	●	
SEELEY LAKE	B-2				●				●			●			
SHUSWAP LAKE	F-5				●				●	●					
STAMP FALLS	C-7				●				●	●		●	●	●	
TOPLEY LDG.	B-2				●					●	●	●	●		
VASEUX LAKE	E-7				●				●	●					
WASA LAKE	H-6				●				●	●			●	●	
WHISKER'S	D-2				●				●	●	●	●	●	●	
YARD CREEK	F-5				●				●			●			

NATIONAL PARKS

NATIONAL PARKS	MAP LOCATION	CAMPING AREAS	HOTEL OR LODGE	CABINS	CAMPSITES	TRAILER SPACE	REFRESHMENTS	SHELTERS	PICNICKING	SWIMMING	HUNTING	FISHING	BOATING	BOAT RAMPS	HISTORIC SITES
GLACIER	F-5	2			●			●	●						
KOOTENAY	G-5	6	●	●	●	●	●	●	●	●		●			
MT. REVELSTOKE	F-5	3			CLOSED FOR 2 YEARS										
YOHO	G-5	4	●		●	●		●	●			●			

GOVERNMENT RECREATIONAL AREAS

PROVINCIAL PARKS

ALBERTA	MAP LOCATION	CAMPING AREAS	HOTEL OR LODGE	CABINS	CAMPSITES	TRAILER SPACE	REFRESHMENTS	SHELTERS	PICNICKING	SWIMMING	BOATING	FISHING	HUNTING	WINTER SPORTS	HISTORIC SITES
ASPEN BEACH	H-4				●	●	●	●	●	●	●	●			
BEAUVAIS LAKE	H-7				●	●			●	●	●	●			
BIG HILL SPRINGS	H-5				●	●			●						
BOW VALLEY	H-5				●	●			●						
CRIMSON LAKE	H-4				●	●	●		●	●	●				
CYPRESS HILLS	J-6		●		●	●	●		●	●	●	●			●
DILBERRY LAKE	J-4				●	●			●	●	●	●			
ENTRANCE	F-3				●	●			●	●	●	●			
GARNER LAKE	I-2				●	●	●		●	●	●	●			
GOOSEBERRY LAKE	J-4				●	●	●		●	●	●				
KINBROOK ISLAND	I-6				●	●	●		●	●	●	●			
LAC CARDINAL	F-1				●	●			●	●	●				
LITTLE BOW	I-6				●	●	●		●	●	●	●			
LITTLE FISH LAKE	I-5				●	●			●	●	●				
LONG LAKE	I-2				●	●	●		●	●	●	●			
MA-ME-O-BEACH	H-4								●	●	●	●			
MIQUELON LAKE	I-3				●	●	●		●	●	●				
MOONSHINE LAKE	F-1				●	●	●		●	●	●				
O'BRIEN	F-2				●	●			●						
PARK LAKE	I-6				●	●	●		●	●	●	●			
PEMBINA RIVER	H-3				●	●			●			●			
RED LODGE	H-4				●	●	●		●			●			
ROCHON SANDS	I-4				●	●	●		●	●	●	●			
SASKATOON ISLAND	F-2				●	●	●		●	●	●				
STEVEVILLE DINOSAUR	I-5				●	●			●						●
TABER	I-6			●	●	●	●	●	●						
THUNDER LAKE	H-3				●	●			●	●	●				
VERMILION	J-3				●	●	●		●	●	●	●			
WABAMUN LAKE	H-3				●	●	●	●	●	●	●	●			
WILLIAMSON	F-2				●	●	●		●	●	●	●			
WILLOW CREEK	H-6				●				●						
WINAGAMI LAKE	G-1				●	●	●		●	●	●	●			
WOOLFORD	I-7				●	●			●						
WRITING-ON-STONE	J-7				●	●			●						●

PROVINCIAL HISTORIC SITES

PROVINCIAL HISTORIC SITES	MAP LOCATION	CAMPING AREAS	HOTEL OR LODGE	CABINS	CAMPSITES	TRAILER SPACE	REFRESHMENTS	SHELTERS	PICNICKING	SWIMMING	BOATING	FISHING	HUNTING	WINTER SPORTS	HISTORIC SITES
ATHABASKA LANDING	H-2														●
FORT DE L'ISLE	I-3														●
FORT VERMILION	J-3														●
FORT VICTORIA	I-3														●
FROG LAKE MASSACRE	J-3														●
RIBSTONES	I-3														●
STANDOFF	I-6														●

NATIONAL PARKS

NATIONAL PARKS	MAP LOCATION	CAMPING AREAS	HOTEL OR LODGE	CABINS	CAMPSITES	TRAILER SPACE	REFRESHMENTS	SHELTERS	PICNICKING	SWIMMING	BOATING	FISHING	HUNTING	WINTER SPORTS	HISTORIC SITES
BANFF	G-5	12	●	●	●	●	●	●	●			●		●	
ELK ISLAND	I-3			●	●	●	●	●	●	●	●				
JASPER	F-4	11	●	●	●	●	●	●	●			●		●	
WATERTON LAKES	H-7	12	●	●	●	●	●	●	●	●	●	●			

INDEX TO POINTS OF INTEREST

BRITISH COLUMBIA

Alexandria Suspension Bridge, Spuzzum E-6
Aluminum Company of Canada Development, Kitimat A-3
Beaver River Canyon G-5
Butchart Gardens, Brentwood Bay C-6
Headwaters of the Columbia River, Columbia Lake G-6
Hell's Gate, Boston Bar E-6
Indian Totem Poles, New Hazelton B-2
Mount Robinson, El. 12,972 ft., highest point in Canadian Rockies F-4
Sinclair Canyon G-6

ALBERTA

Columbia Icefields G-4
Fort Oste, Ponoka H-4
Mormon Temple, Cardston I-7
University of Alberta, Edmonton H-3

INDEX

BRITISH COLUMBIA

Abbotsford D-7
Adams Lake E-5
Agassiz D-7
Ainsworth E-6
Alberni C-7
Albert Canyon F-5
Alfreda F-4
Alderprove D-3
Alert Bay B-3
Alexis Creek D-4
Alexis Creek D-3
Alaza Lake D-3
Argenta F-6
Armstrong F-6
Arrowhead F-6
Aspen Park F-6
Aspen Grove E-6
Avola F-5
Barkerville F-4
Beaverdell F-7
Beavermouth E-5
Birch Island E-5
Blueberry Creek E-7
Blue River F-4
Boston Bar E-6
Bowen Island D-7
Brakiorn D-6
Brideville F-7
Brilliant E-7
Britannia Beach D-6
Brookmere E-6
Brouse F-6
Buck Ridge D-4
Buffalo Creek E-5
Bull River F-7
Burton E-6
Cache Creek E-5
Campbell River C-6
Canal Flats G-6
Canoe F-6
Cascade F-7
Castlegar F-7
Cawston E-7
Chase E-6
Chemainus Bay C-6
Chapman Camp D-6
Chase E-6
Chemainus C-7
Cherry Creek F-6
Cherryville F-6
Chilliwack D-7
Childwack D-7
China Creek F-7
Cho Chua E-4
Clearwater E-5
Clinton D-5
Cloverdale D-7
Coldstream F-6
Coquihalla E-7
Cowichan C-7
Cobble Hill C-7
Colwood C-7
Comox C-6
Cooper Mtn. C-6
Courtenay C-6
Cowichan Sta. C-7
Cranberry Lake C-6
Creston G-7
Crowsnest G-6
Cumberland C-6
Dawson Creek E-1
Duncan C-7
Edgewater G-6
Edgewood F-6
Elkin F-7
Elko H-7
Endako E-3
Enderby F-6
Englewood C-7
Fernie G-7
Fintry F-6
Fort Langley D-7
Fort Steele G-6
Fort St. James E-3
Fort Nelson F-1
Fortitude C-7
Gagnes C-7
Gerard C-7
Gibsons C-7
Gilpone D-1
Gold Bridge D-5
Golden G-5
Grand Forks F-7
Greenwood F-7
Heliycro E-7
Hot Springs F-6
Hanley D-7
Harrison D-7
Harrison Hot Springs D-7
Harrison Mills D-7
Harrop G-7
Hazelton B-2
Hedley E-7
Honeymoon Bay C-7
Hope D-7
Hopkins Ldg. D-7
Hot Springs Cove B-1
Houston B-2
Howe Sound D-7
Hudson Hope D-1
Huntingdon D-7
Hutton E-3
Invermere G-6
Irvines Ldg. E-6
Jesse Ldg. E-6
Kaleden F-7
Kamloops E-6
Kaslo G-6
Keldonna E-6
Kelsey Bay B-6
Kemano A-3
Keremeos E-7
Kootenay G-6
Kingsgate G-7
Kinnaird F-7
Kitimat A-3
Kootenay Bay G-6
Ladner D-7
Ladysmith C-7
Laidlaw D-7
Lake Cowichan C-7
Lake Cathedral C-7
Langford Stn. C-7
Langley D-7
Lardeau G-6
Lilooet D-5
Lillooet D-6
Lindeman G-6
Lonsdale F-6
Lumby F-6
Lytton D-6
Malahat C-7
Marysville G-6
Matsqui D-7
Merritt E-6
Merville C-6
Metchosin C-8
Midway F-7
Mission D-7
100 Mile House D-4
Mission City D-7
Morris Creek E-6
Mount Cartier F-5
Moyie G-7
Nakusp F-6
Nanaimo C-7
Naramata E-7
Nelson G-6
Nelson G-6
New Denver G-6
Newgate F-7
New Hazelton B-2
New Westminster D-7
Nicola E-6
North Kamloops E-6
North Vancouver D-7
Ocean Falls A-4
Okanagan Centre F-6
Okanagan Falls E-7
Okanagan Ldg. F-6
Okanagan Mission F-6
Oliver E-7
100 Mile House E-5
Omineca F-1
Oyama F-6
Palling C-2
Parkeville D-7
Peachland E-6
Pemberton D-6
Penticton E-7
Pinantan E-6
Pine Valley F-1
Pioneer Mine D-6
Poplar Creek E-6
Port Alberni C-7
Port Alice A-6
Port Coquitlam D-7
Port Essington A-2
Port Hammond D-7
Port Hardy A-5
Port Kelsey B-6
Port Mellon D-7
Port Moody D-7
Pouce Coupe D-1
Powell River C-6
Prince George D-3
Prince Rupert A-2
Princeton E-7
Procter G-6
Qualicum Beach C-7
Quesnel D-4
Rae Pass Jct. F-4
Revelstoke F-5
Riondel G-6
Roberts Creek C-7
Robson F-7
Rolla C-1
Rossland F-7
Rosebery D-5
Roseland F-7
Salmo G-7
Salmon Arm F-6
Savona E-6
Sayward B-6
Sechelt C-7
70 Mile House E-5
Shalalth D-6
Sheep Creek F-7
Shoswaps E-6
Sicamous F-6
Sidney D-7
Silverton G-6
Simon Sound B-5
Sirdar G-7
Skaha Lake E-7
Smithers B-3
Sooke C-8
South Slocan G-6
South Wellington C-6
Spences Bridge E-6
Squamish D-6
Stewiston D-3
Summerland E-7
Taft F-3
Tahsis B-6
Tarrys E-6
Telkwa B-3
Terrace A-3
Tofino B-1
Tonsleake F-2
Trail F-7
Tupper E-2
Tulsequah D-2
Union Bay C-6
Valemount F-4
Vancouver D-7
Vanderhoof D-3
Vernon F-6
Victoria C-7
Waldo H-7
Walhachin E-6
Wasella G-7
Wardner G-7
Wellington C-7
Westbank E-7
Westbridge E-7
Westchester D-7
West Vancouver D-7
Westview C-6
Westwold E-6
White Rock D-7
Williams Lake D-4
Williams Lake D-3
Wilson Creek E-7
Windermere G-6
Woodland F-6
Wrigley G-6
Woodfibre D-6
Wycliffe G-6
Yaak H-7
Yahk G-7
Yoho G-7
Zeballos B-6

ALBERTA

Abee I-2
Akabeve I-2
Acadia Valley I-2
Acme I-2
Aetna I-2
Airdrie I-2
Alberta Beach H-3
Alcondale H-3
Alder Flats H-3
Alderson I-6
Alderyde I-6
Alliance I-4
Alix I-4
Alberta I-4
Amisk I-4
Andrew I-4
Anzac I-4
Armena I-4
Arrowwood I-5
Athabasca H-2
Athalmere I-4
Atholbaska H-2
Banff H-5
Barnwell I-6
Barons I-6
Bashaw I-6
Bashaw I-6
Bassano I-6
Bawlf I-6
Beaverlodge E-2
Beaverlodge I-3
Bellevue I-6
Bellis I-2
Belloy I-2
Benalto I-3
Bentley H-4
Berwyn I-3
Bezanson I-2
Bickerdike I-3
Big Bend I-3
Big Valley I-3
Billers Lake I-4
Black Diamond I-5
Blackfalds H-4
Blackie I-6
Blackie I-6
Blairmore H-5
Blue Ridge H-4
Bluesky F-1
Bon Accord H-3
Bonnyville I-6
Botha I-4
Bow Island I-6
Bow Island I-6
Bowness H-5
Boyeson I-4
Boyle I-2
Brant I-4
Brenner I-3
Brooks I-5
Brooks I-5
Bruce I-3
Bruderheim I-3
Buffalo I-5
Bumps I-4
Burdett I-5
Burnt I-3
Cadogan I-4
Calgary H-5
Calgary H-5
Calmar H-3
Camrose I-4
Canmore H-5
Carbon I-4
Cardston I-7
Carmangay I-5
Caroline I-4
Carstairs H-5
Castor I-4
Cavendish I-4
Cayley I-5
Cecil Lake I-2
Chauvin I-6
Chauvin I-6
Chauvin I-6
Cherhill I-3
Chinook I-5
Chipman I-3
Chisholm H-2
Claresholm I-5
Clandonald I-3
Clive I-4
Clive I-4
Clyde I-3
Coalhurst I-5
Cochrane H-5
Cold Lake I-6
Coleman H-5
Colinton I-3
Compeer I-4
Conrad I-4
Consort I-4
Cowley H-5
Craigmyle I-4
Cremona H-5
Crossfield H-5
Czar I-4
Dalemead H-5
Dalroy I-5
Daysland I-4
Decker I-4
Delia I-4
Derwent I-3
Devon H-3
Dewberry I-3
De Winton H-5
Diamond City H-5
Donalda I-4
Donnelly G-1
Dorothy I-4
Drumheller I-5
Duchess I-4
Dunmore I-6
Duverney I-4
East Coulee I-5
Edberg I-4
Edgerton I-4
Edmonton Beach H-3
Edson H-2
Edward I-2
Egremont I-3
Elcomb I-3
Elkwater I-7
Elnora I-4
Empress I-4
Enchant I-6
Enilda I-6
Ensign I-6
Entrance F-3
Entwistle H-3
Erskine I-4
Esther I-4
Fairsburg I-3
Excel I-5
Exshaw H-5
Fabyan I-4
Falkirk I-4
Falher G-1
Fallis I-4
Fairlethan I-4
Fleet I-4
Flatbush I-3
Forestburg I-4
Fort Macleod I-5
Fort Saskatchewan I-3
Fox Creek H-2
Gadsby I-4
Galahad I-4
Galahad I-4
Gadsby I-4
Gleichen I-5
Glendon I-3
Girouxville F-1
Grassy Lake I-6
Grande Prairie I-1
Granum I-5
Grassy Lake I-6
Green Court H-3
Grimshaw F-1
Grouard Mission G-1
Guy I-4
Hairy Hill I-3
Halkirk I-4
Hanna I-5
Hardisty I-4
Hartell H-3
Hay Lakes I-3
Hayter I-4
Heinsburg I-3
Hespero I-3
High Prairie G-2
High River H-5
Hilda I-6
Hill Spring I-7
Hillsdale I-4
Hinton H-2
Holden I-4
Holmes I-4
Hughenden I-4
Hythe I-1
Idesleigh I-5
Innisfree I-3
Irma I-4
Irricana H-5
Irvine I-4
Islay I-3
Jarrow I-3
Jasper F-4
Kapasiwin H-3
Kelsey I-4
Kitam I-4
Kingman I-3
Kinuso G-2
Kirkcaldy I-4
Kitscoty I-3
Lac La Biche I-6
Lacombe H-4
Lake Louise H-4
Lakeview I-3
Langdon H-5
Legal H-3
Lethbridge I-5
Lethbridge I-5
Linden H-4
Lomond I-6
Longview H-5
Lougheed I-4
Lougheed I-4
Lundbreck I-5
Lucar I-4
Magrath I-6
Mallaig I-3
Ma-Me-O-Beach H-4
Manyberries I-6
Marlboro G-3
Marwayne I-3
Mayerthorpe H-2
Mazepa I-3
Medicine Hat I-6
McLennan G-2
Mecca I-4
Metiskow I-4
Milk River I-7
Milo I-4
Mirror I-4
Morrin I-4
Mirror Landing I-4
Monarch I-5
Morinville H-3
Morley H-5
Mountain View I-7
Munson I-4
Nanton I-5
Nacmine H-5
Nampa G-1
Nanton I-5
Naples I-7
Narrow Lake I-4
Nemiscam I-6
New Dayton I-6
New Norway I-4
Nisku H-3
Nobleford I-6
Oakton I-3
Okotoks H-5
Oldman I-5
Onoway H-3
Opal H-3
Orion I-4
Oyen I-5
Paradise Valley I-6
Parkland I-6
Patricia I-4
Peace River G-1
Pearce I-4
Pelican I-4
Penhold H-4
Picture Butte I-6
Pickardville I-3
Pincher Sta. H-4
Pincher Creek I-5
Plamondon I-3
Sangudo H-3
Sarrail I-4
Schuler I-4
Saba Beach H-3
Sedalia I-6
Sedgewick I-4
Seven Persons I-6
Sexsmith G-1
Shaftesbury I-4
Shaughnessy I-5
Slave Lake H-2
Smith I-4
Smoky Lake I-3
Spedden I-4
Spirit River F-1
Spring Coulee I-7
Spruce Grove H-3
Standard I-4
Stavely I-5
Stettler I-4
Stirling I-6
Stony Plain H-3
Strathmore I-5
Streamstown I-4
Strome I-4
Sturgeon I-3
Sunnybrook I-4
Sunnyside I-3
Sunnyslope I-3
Swalwell H-4
Sylvan Lake H-4
Taber I-6
Tawatinaw H-2
Tofield I-3
Thorsby H-3
Tilley I-6
Tilley I-6
Tindastoll I-3
Travers I-6
Trochu I-4
Turin I-6
Turner Valley H-5
Two Hills I-3
Vauxhall I-6
Vegreville I-3
Vermilion I-3
Veteran I-4
Viking I-4
Vilna I-3
Vimy I-3
Violet Grove H-3
Vulcan I-6
Wabamun H-3
Wabasca H-2
Wainwright I-4
Warburg H-3
Warden I-3
Warspite I-3
Washout I-3
Waterton Park I-7
Watino G-1
Wembley F-1
Westlock I-3
Wetaskiwin H-4
Whitecourt G-2
Willingdon I-3
Willow Creek I-5
Winfield I-4
Winterburn H-3
Winterburn H-3
Woodland I-3
Woodpecker I-3
Wrentham I-6
Youngstown I-5

VANCOUVER ISLAND CAR FERRY INFORMATION

BRITISH COLUMBIA FERRY AUTHORITY

Vancouver (Horseshoe Bay) to Nanaimo (Departure Bay) (year round)

Vancouver (Tsawwassen) to Victoria (Swartz Bay) (year round)

CANADIAN PACIFIC STEAMSHIPS

Vancouver to Nanaimo (year round)

Seattle to Victoria (seasonal)

WASHINGTON STATE FERRIES

Anacortes to Victoria (Sidney) (year round)

FOR DETAILED FARE AND SCHEDULE INFORMATION CONSULT THE LOCAL FERRY COMPANY AGENT

BRITISH COLUMBIA ALBERTA

Scale 39 miles equals one inch

10 5 0 10 20 30 40 50

Compiled, reproduced and lithographed in Canada.
Copyrighted 1965 by
ROLPH-CLARK-STONE, LIMITED, TORONTO

LEGEND

- Free expressways—with access
- Toll expressways—interchange
- Hard surface highways
- Gravel surface highways
- Hard surface roads
- Gravel surface roads
- Road under construction
- Trans Canada highway
- Provincial—State highway (17)
- Interstate highway (29)
- United States highway (75)
- Secondary highway (201)
- Accumulated mileage ★ 20 ★
- Detailed mileage ★ 10 ★ 10 ★
- Government camp site
- Government picnic site
- Point of interest
- Airport
- Ferry
- Toll Bridge T.B.
- International boundary
- Provincial—State boundary

Approximate Population

- Capital
- 100,000 plus
- 50,000-100,000
- 25,000-50,000
- 10,000-25,000
- 5,000-10,000
- 2,500-5,000
- 1,000-2,500
- 0-1,000

MAP COLLECTION UNIVERSITY OF ALBERTA EDMONTON, ALBERTA CANADA

Western Canada p-1 (1965) Larch

COMPILED, REPRODUCED AND LITHOGRAPHED IN CANADA

© COPYRIGHT ROLPH CLARK STONE LTD., TORONTO 1965